
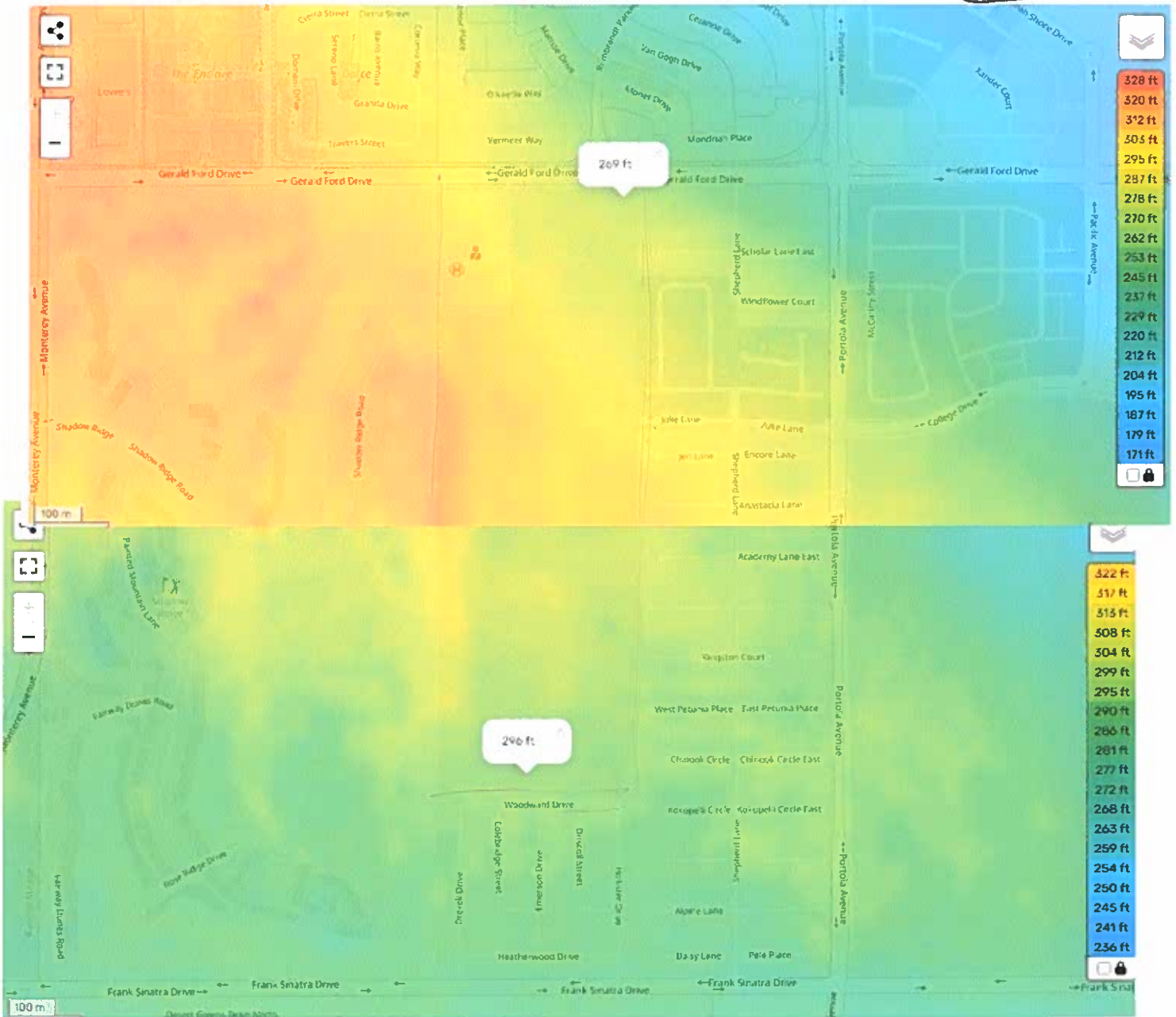


View Nov 17, 2023 and after on Jun 14, 2024 (Photos taken from same spot)

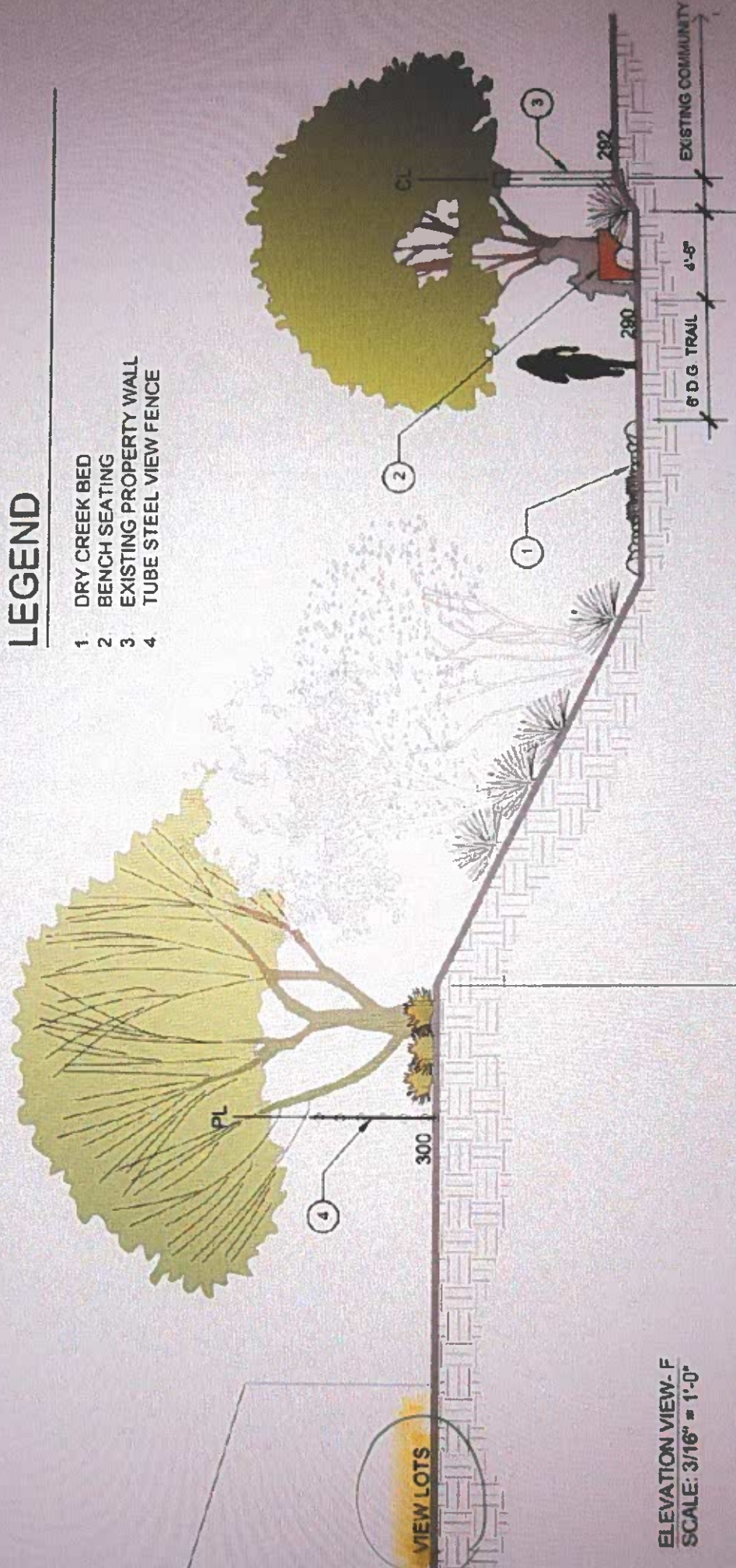


Screenshot of USGS elevation behind wall before grading (unable to screenshot google earth) – 296 ft. and screenshot of USGS elevation at north end (Gerald Ford) of property – 269 ft. Difference is 27 feet:



LEGEND

- 1. DRY CREEK BED
- 2. BENCH SEATING
- 3. EXISTING PROPERTY WALL
- 4. TUBE STEEL VIEW FENCE



ELEVATION VIEW-F
SCALE: 3/16" = 1'-0"

Refuge Pulte Explore plans - pg 6