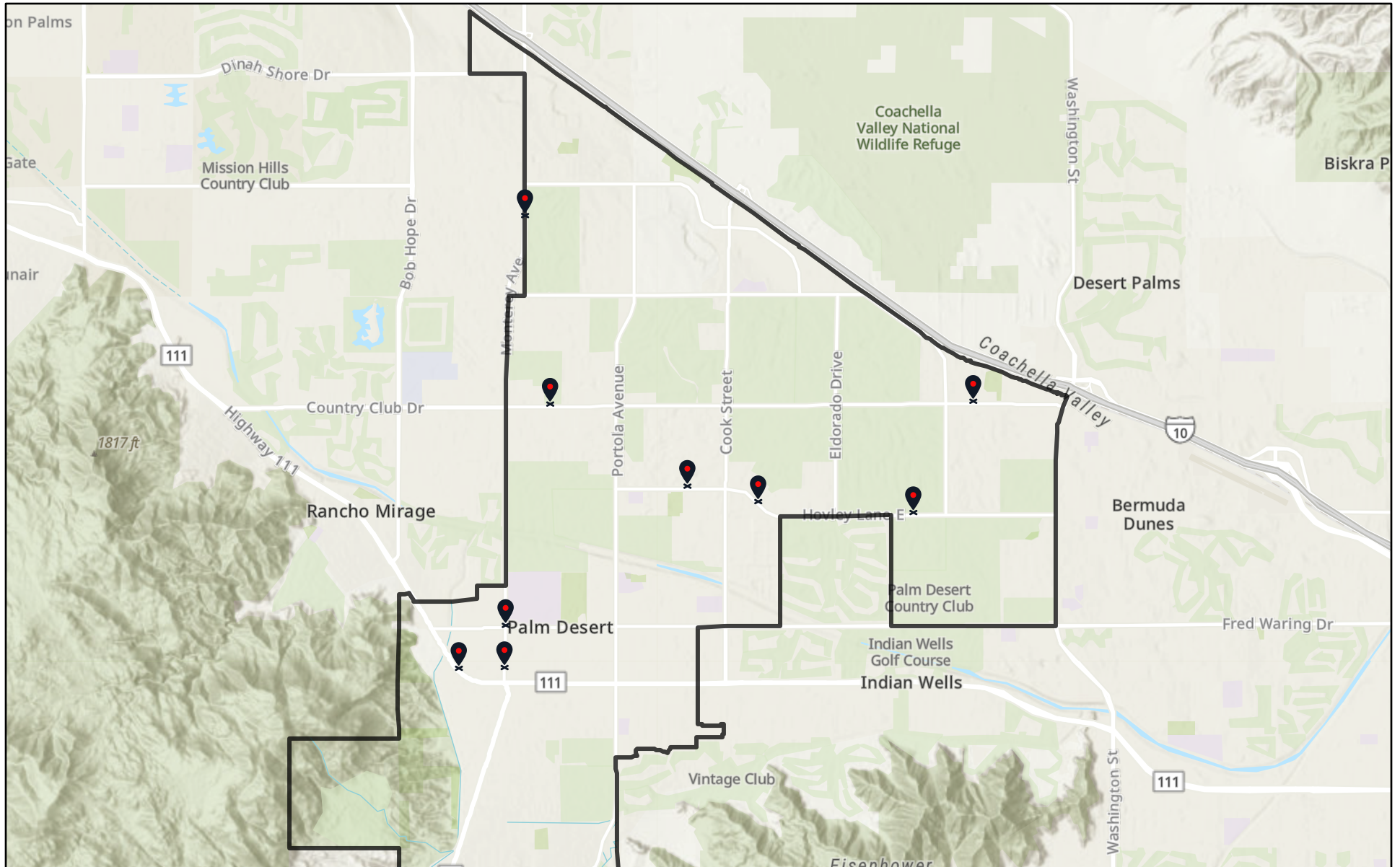



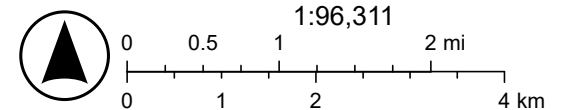
Traffic Signal Modifications and Hardware Upgrades - Vicinity Map



7/24/2024

 City Boundary

 Intersection for Improvement



Esri, NASA, NGA, USGS, FEMA, City of Palm Desert, County of Riverside, California State Parks, Esri, TomTom, Garmin, SafeGraph, GeoTechnologies.